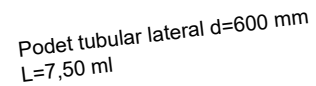
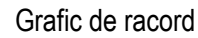
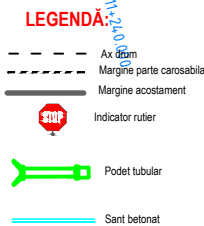
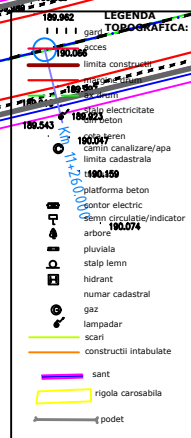





R=200.00 m
L=6.20 m
D.2.1
D.2.2
Te=Km 11+201.178
Te=Km 11+207.376
U=1°46'33"
CURBA
Ti
Te



Podet tubular lateral d=600 mm
L=7,50 ml



Se racordeaza cu plansa D.2.18

Verificator / Expert	Nume	Semnătura	Cerința	Referat / Expertiză nr. / Data	
Proiectant: S.C. INTERCAD PROIECT S.R.L. Str. Basarabi, Nr. 5, Iași; e-mail: office@intercadproiect.ro; tel: 0732.672.722; CUI: 42645436				BENEFICIAR: R.A.J.D ARGES	Proiect nr.: 150/2021
				TITLU PROIECT: „Modernizare DJ 679D Malu (DJ679-km 38+940) - Coltu - Ungheni - Reccea - Negrasi - Mozacu, km 7+940-14+940, L= 7 km, Comuna Ungheni, Judetul Arges"	
Specificație	Nume	Semnătura	Scara: 1:500	Amplasament: DJ 679D, km 7+940 - km 14+940	Faza: D.A.L.I
ȘEF PROIECT	Ing. Ovidiu Ursanu				
PROIECTAT	Ing. Santu Horea		12/2021	TITLUL PLANȘEI: Plan de situatie DJ 679D	Plansa.nr.: D.2.19
DESENAT	Ing. Santu Horea				